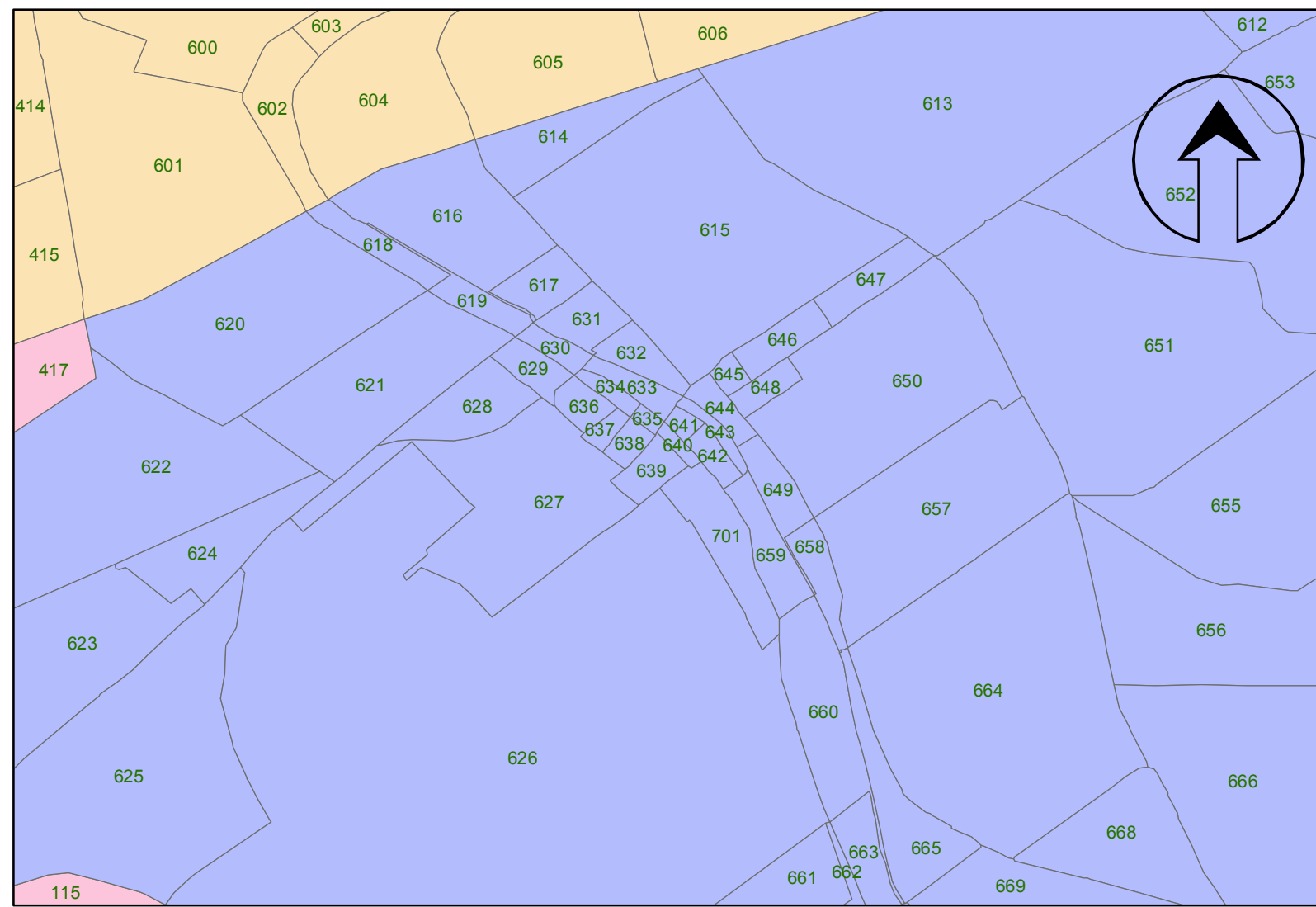
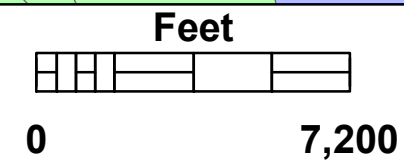
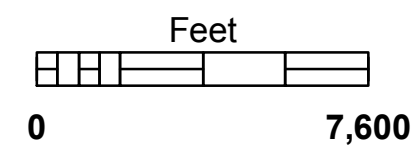


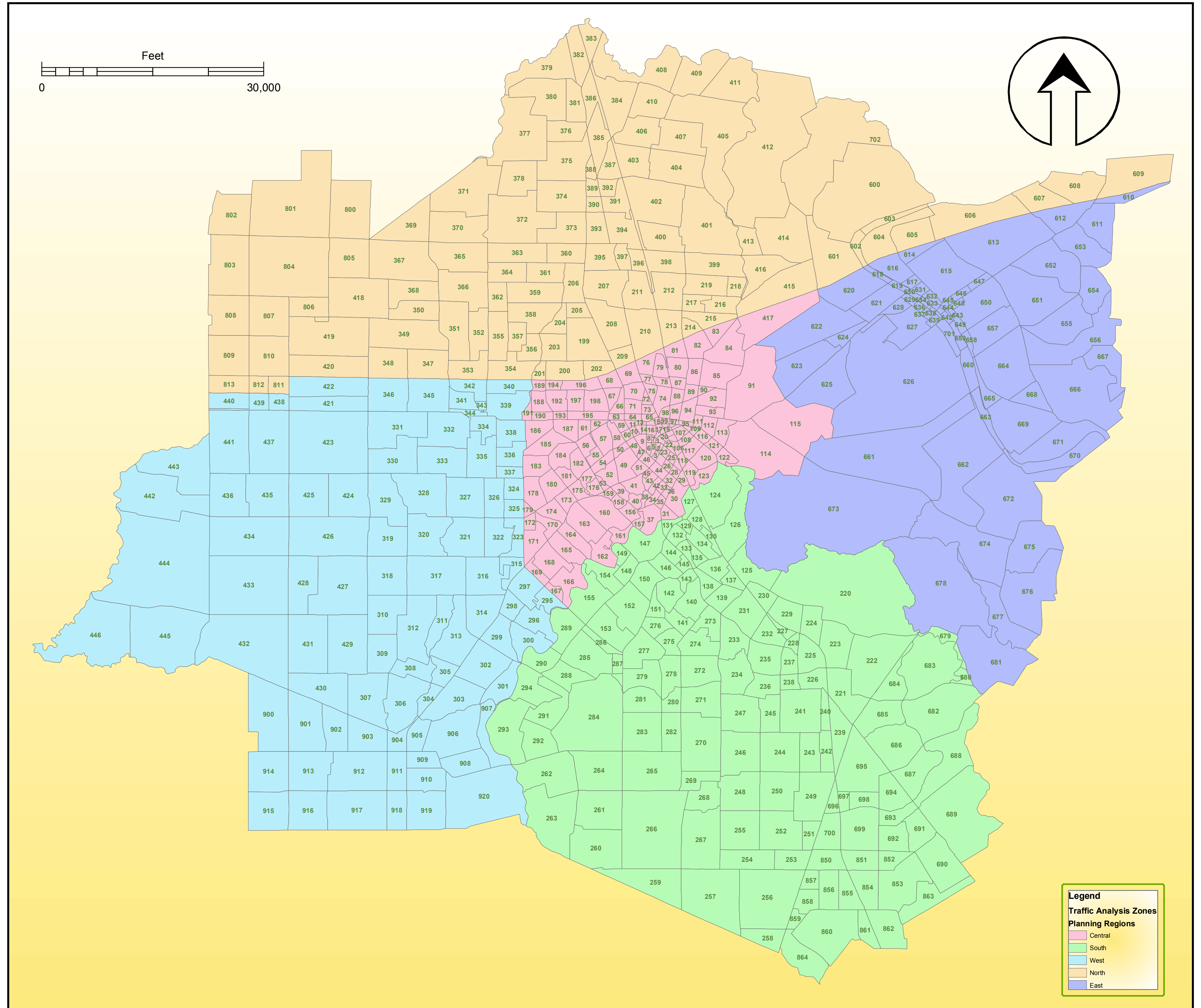
Central Lafayette Vicinity



Breaux Bridge Vicinity



The sources of data and graphic elements used in this map are derived from local, state and/or federal public records and from consultants under contract with Lafayette Consolidated Government. The map is intended solely to estimate and to plan local transportation services by government professionals. Other uses of the map are the responsibility of the map reader.



Legend

Traffic Analysis Zones

Planning Regions

- Central
- South
- West
- North
- East

**Lafayette Consolidated Government
Traffic and Transportation Department
Metropolitan Planning Organization
Comprehensive Planning Division
Traffic Analysis Zones (TAZ's)
2030 Transportation Plan**



**2000-2030
Traffic Analysis Zones
Planning Regions**

Sheet No.

13-2

Project No. 26210-014-17-01-03-01

Dwg: MJL, Dr. DJ; Plan: Dr. DJ, MJL Ok: TT FMH

eFile: 13-2_Plan_Regions_new_2.MXD

Date: May 5, 2005