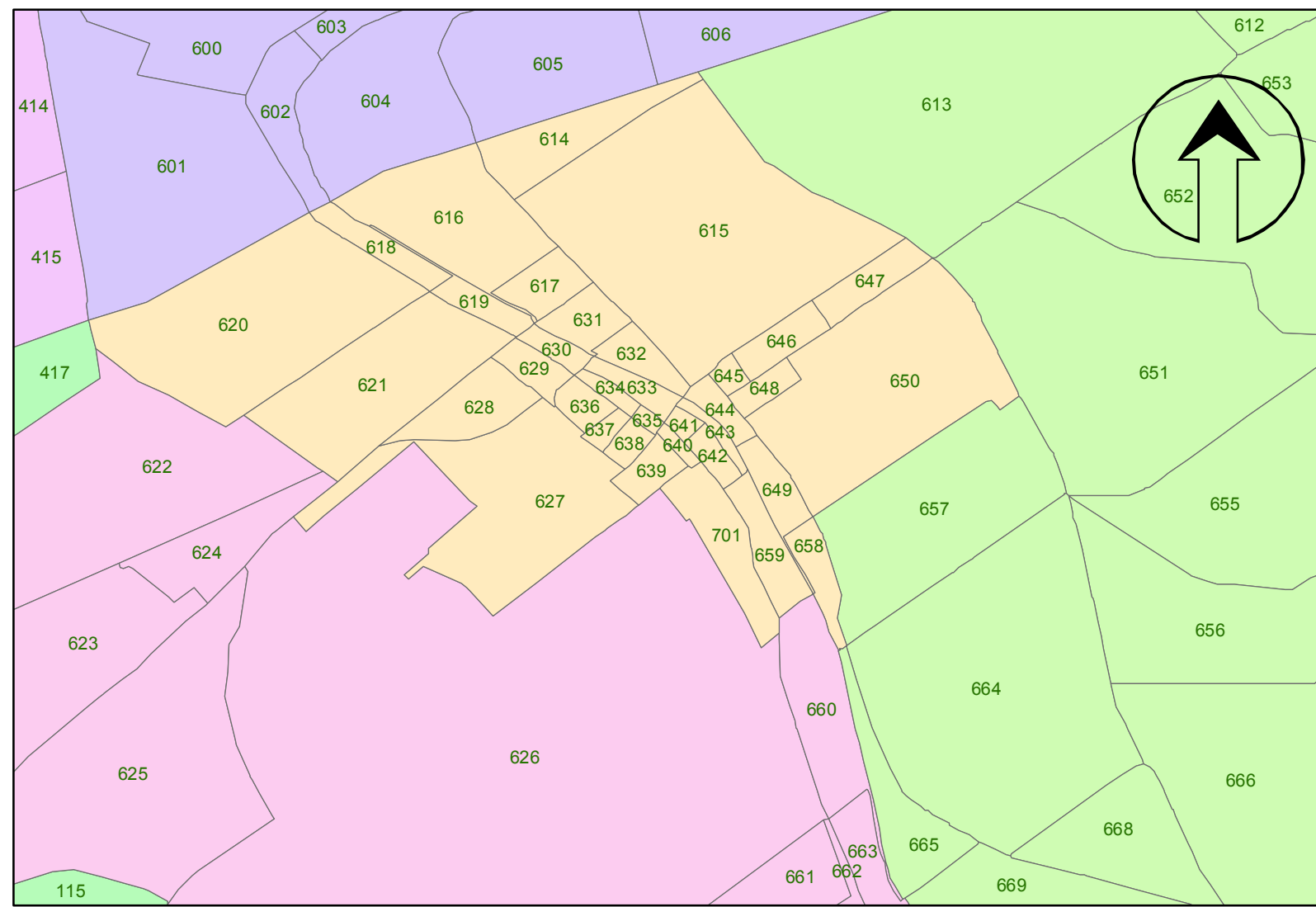
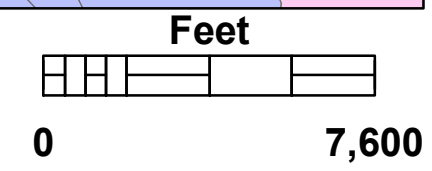
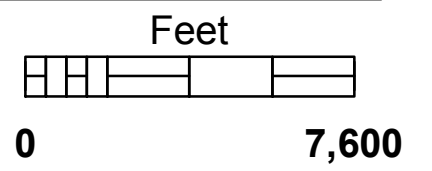


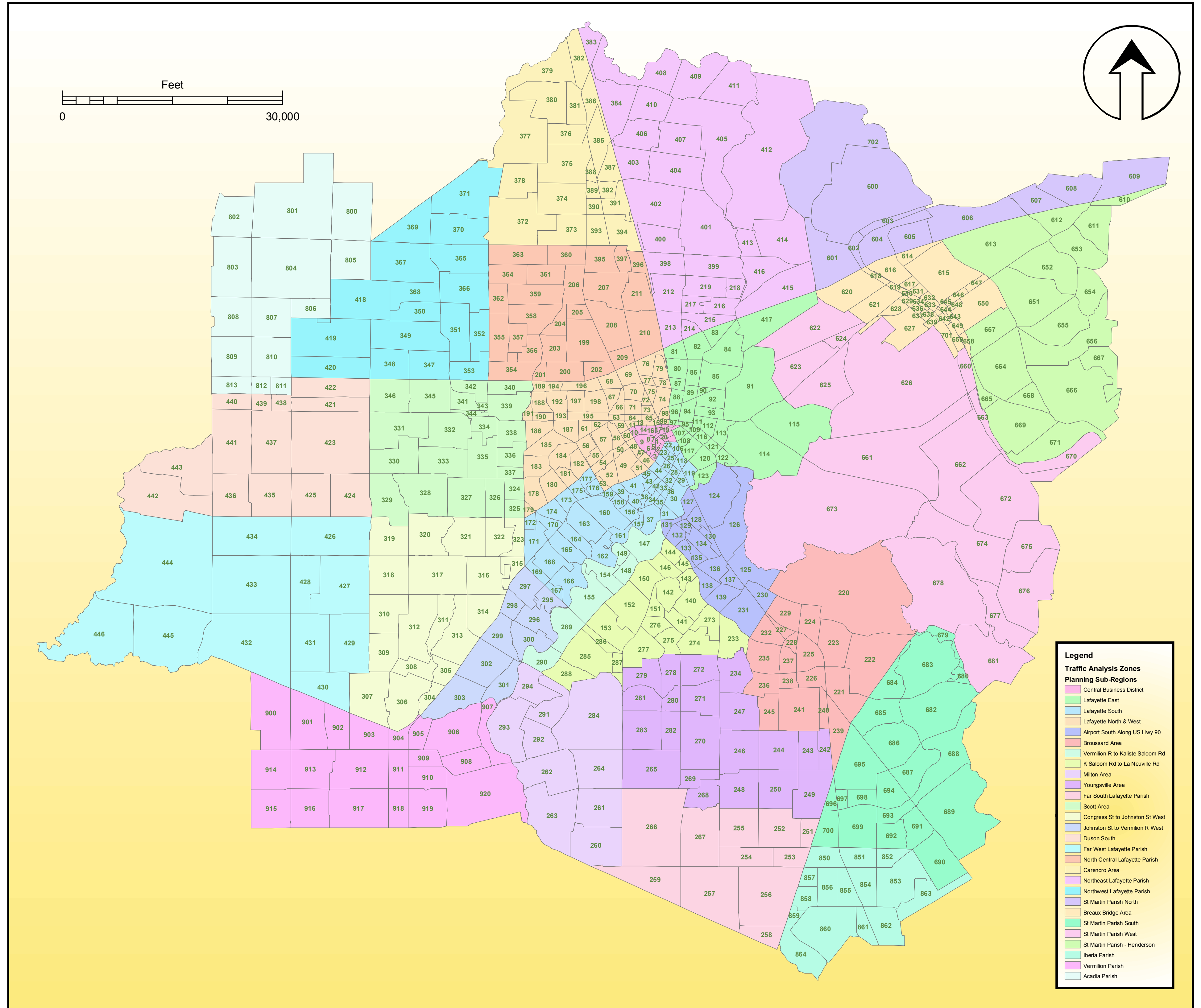
Central Lafayette Vicinity



Breaux Bridge Vicinity



The sources of data and graphic elements used in this map are derived from local, state and/or federal public records and from consultants under contract with Lafayette Consolidated Government. The map is intended solely to estimate and to plan local transportation services by government professionals. Other uses of the map are the responsibility of the map reader.



- Legend**
- Traffic Analysis Zones**
- Central Business District
 - Lafayette East
 - Lafayette South
 - Lafayette North & West
 - Airport South Along US Hwy 90
 - Broussard Area
 - Vermilion R to Kaliste Saloom Rd
 - K Saloom Rd to La Neville Rd
 - Milton Area
 - Youngville Area
 - Far South Lafayette Parish
 - Scott Area
 - Congress St to Johnston St West
 - Johnston St to Vermilion R West
 - Duson South
 - Far West Lafayette Parish
 - North Central Lafayette Parish
 - Carencro Area
 - Northwest Lafayette Parish
 - St Martin Parish North
 - Breaux Bridge Area
 - St Martin Parish South
 - St Martin Parish West
 - St Martin Parish - Henderson
 - Iberia Parish
 - Vermilion Parish
 - Acadia Parish

**Lafayette Consolidated Government
Traffic and Transportation Department
Metropolitan Planning Organization
Comprehensive Planning Division
Traffic Analysis Zones (TAZ's)
2030 Transportation Plan**



**2000-2030
Traffic Analysis Zones
Planning Sub-Regions**

Sheet No.	Project No. 26210-014-17-01-03-01
	Dwg: MJL, Dr. DJ; Plan: Dr. DJ
13-1	eFile: 13-1_Plan_SubRegions_new_2.MXD
	Date: May 5, 2005