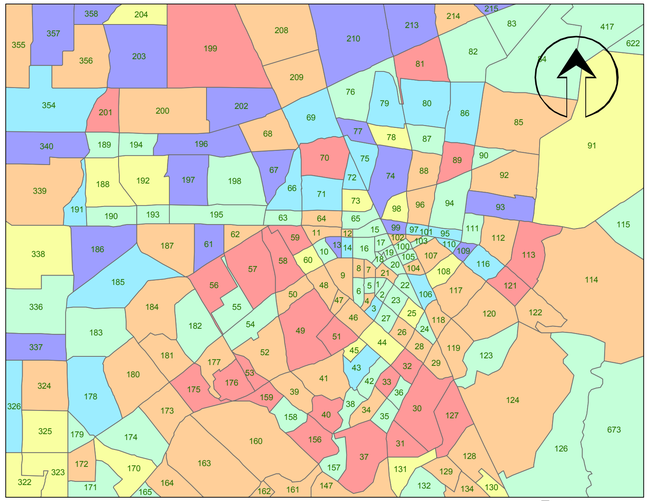

Central Lafayette Vicinity

Feet

0 7,200

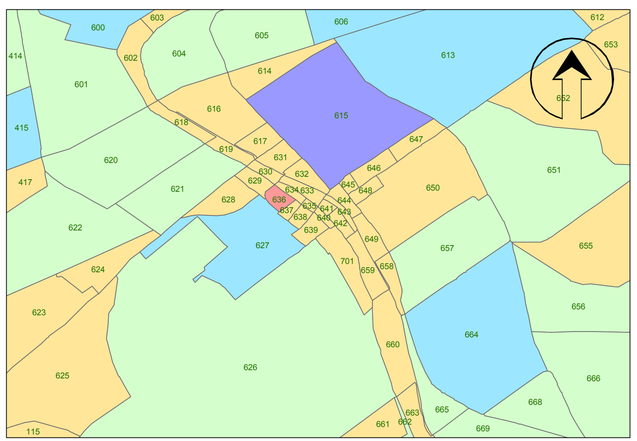

Breaux Bridge Vicinity

Feet

0 7,000

The sources of data and graphic elements used in this map are derived from local, state and/or federal public records and from consultants under contract with Lafayette Consolidated Government. The map is intended solely to estimate and to plan local transportation services by government professionals. Other uses of the map are the responsibility of the map reader.

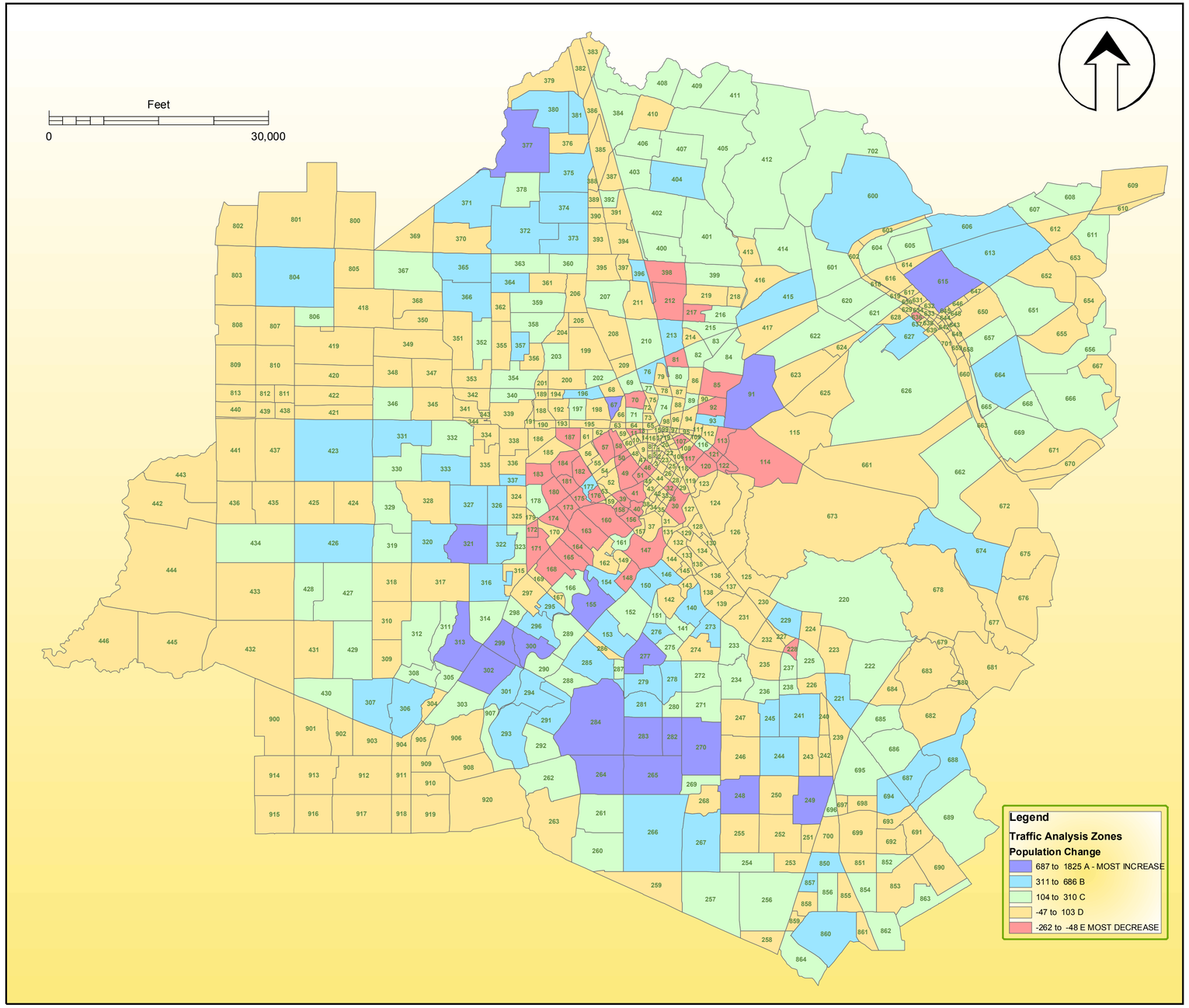

Lafayette Consolidated Government
Traffic and Transportation Department
Metropolitan Planning Organization
Comprhensive Planning Division
Traffic Analysis Zones (TAZ's)
2030 Transportation Plan

Lafayette Consolidated Government
Traffic & Transportation Department
Metropolitan Planning Organization
Comprehensive Planning Division

2000-2030
Traffic Analysis Zones
Population Change
Births, Deaths and Migration

Sheet No.	Project No. 26210-014-17-01-03-01
	Dwg: MJL, Dr. DJ; Plan: Dr. DJ
9-2	eFile: 9-2_Pop_Inrease_Decrease.MXD
	Date: September 1, 2004