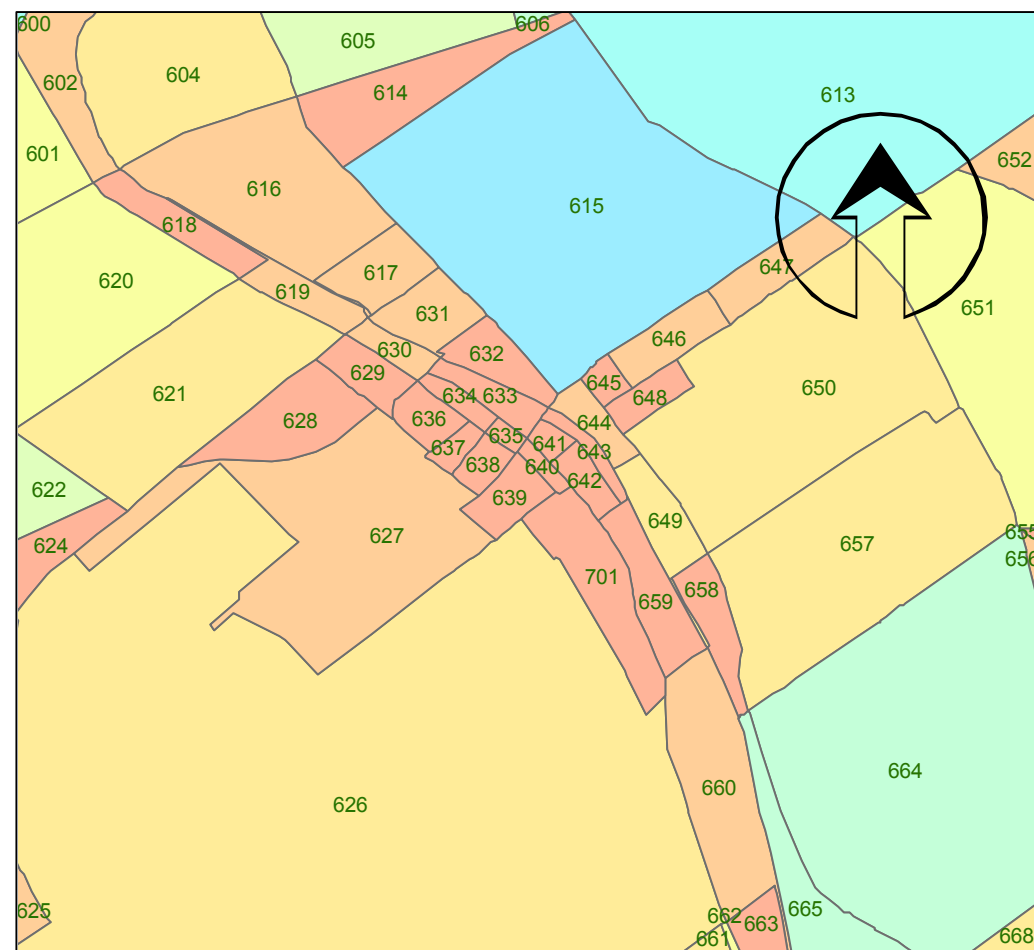
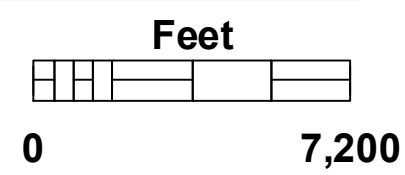

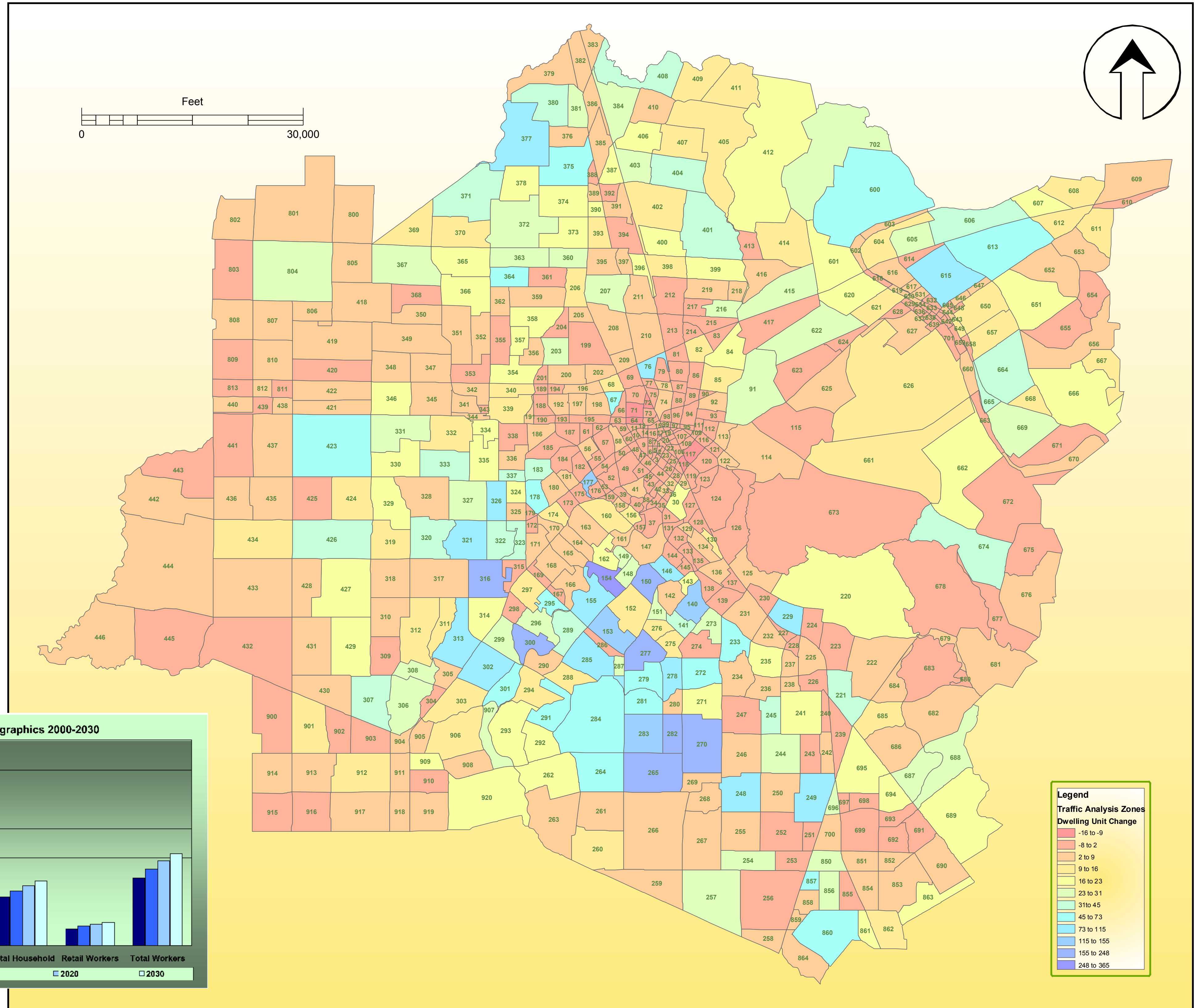
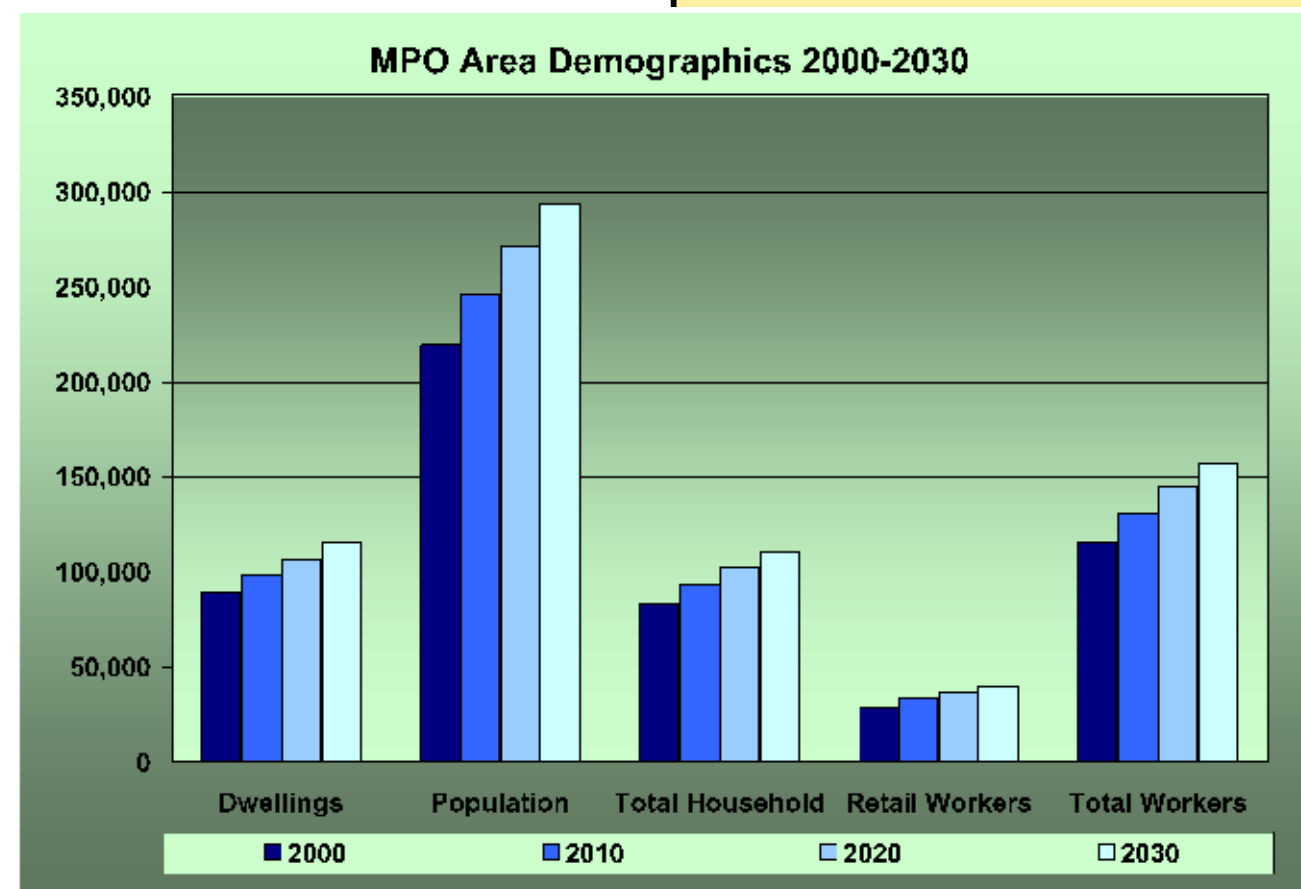
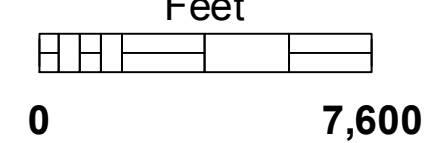


**Central Lafayette Vicinity**



**Breaux Bridge Vicinity**



The sources of data and graphic elements used in this map are derived from local, state and/or federal public records and from consultants under contract with Lafayette Consolidated Government. The map is intended solely to estimate and to plan local transportation services by government professionals. Other uses of the map are the responsibility of the map reader.