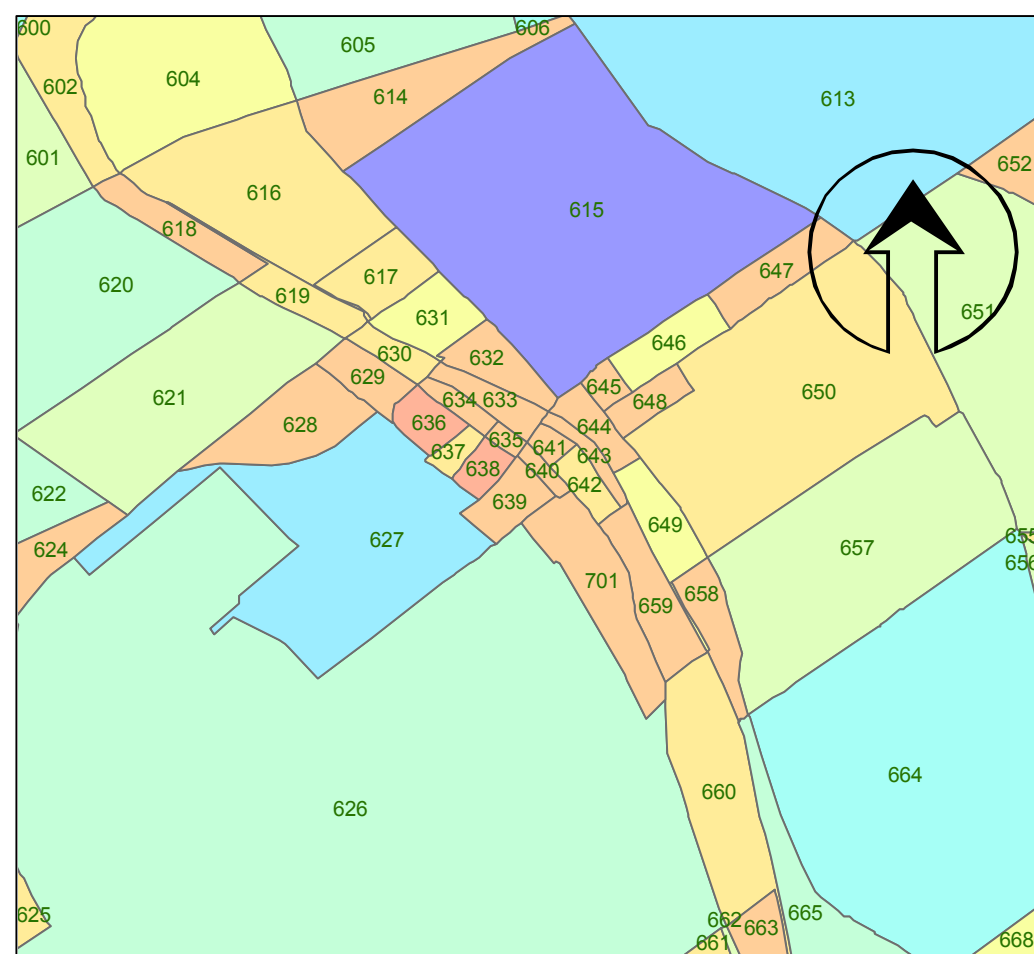
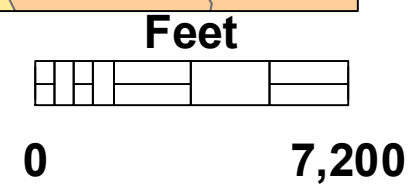
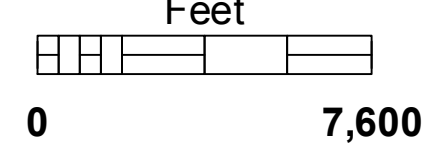



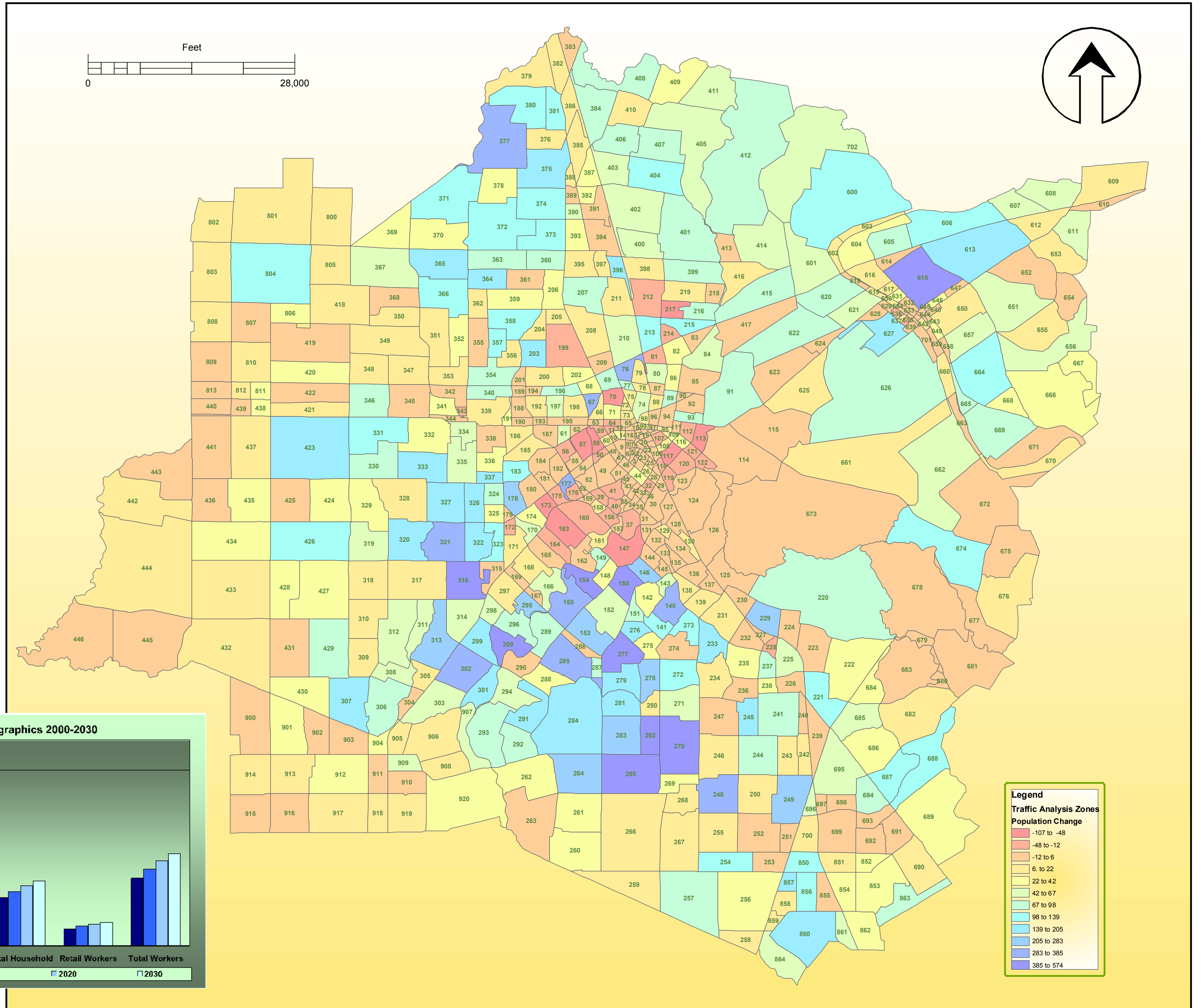
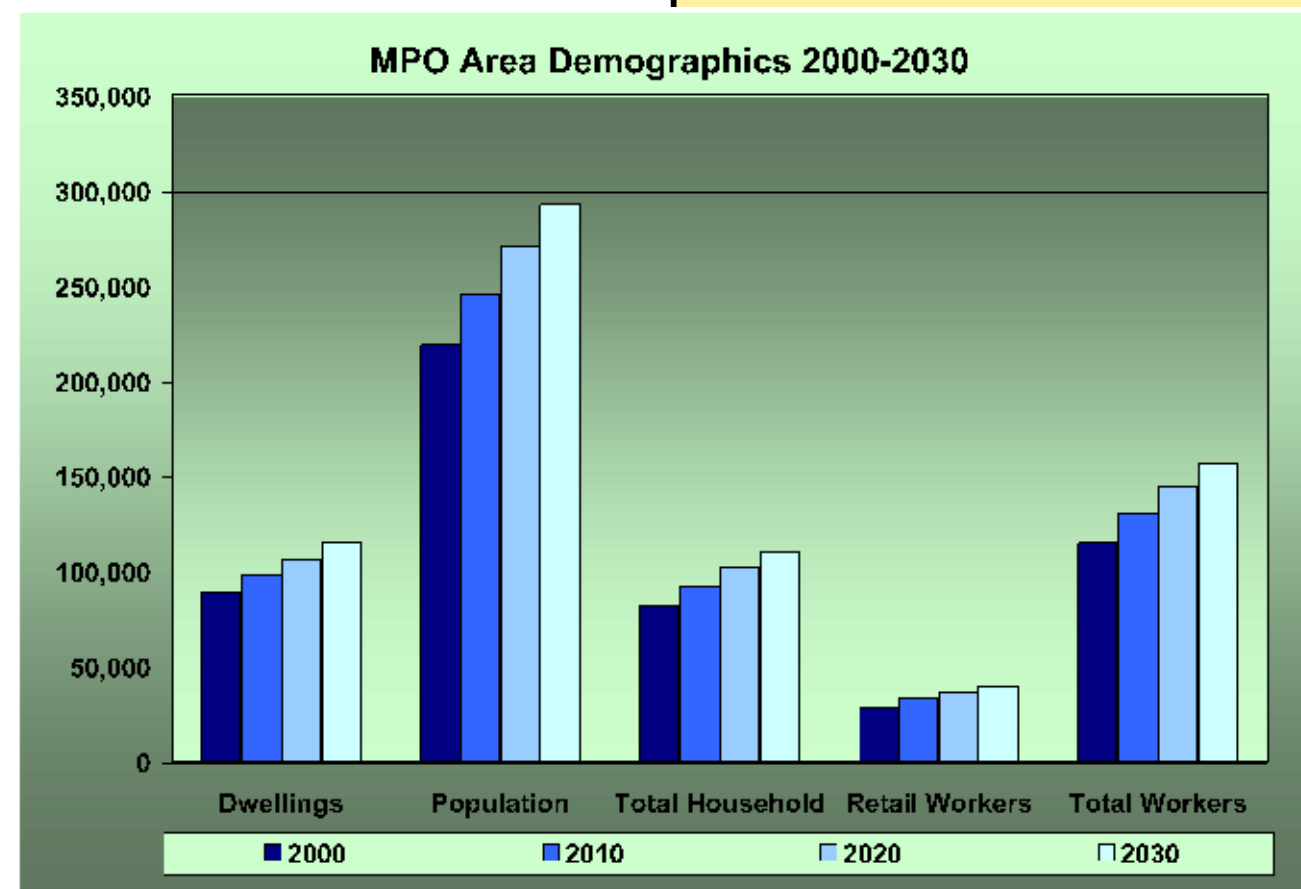
**Central Lafayette Vicinity**



**Breaux Bridge Vicinity**



The sources of data and graphic elements used in this map are derived from local, state and/or federal public records and from consultants under contract with Lafayette Consolidated Government. The map is intended solely to estimate and to plan local transportation services by government professionals. Other uses of the map are the responsibility of the map reader.



Lafayette Consolidated Government  
 Traffic and Transportation Department  
 Metropolitan Planning Organization  
 Comprehensive Planning Division  
 Traffic Analysis Zones (TAZ's)  
 2030 Transportation Plan



2000-2010  
 Traffic Analysis Zones  
 Population Change

Sheet No.

**2-1**

Project No. 26210-014-17-01-03-01

Dwg: MJL, Dr. DJ; Plan: Dr. DJ

eFile: 2-1\_ABS\_Pop\_00\_10.MXD

Date: September 1, 2004