



PLANNING PURPOSES ONLY

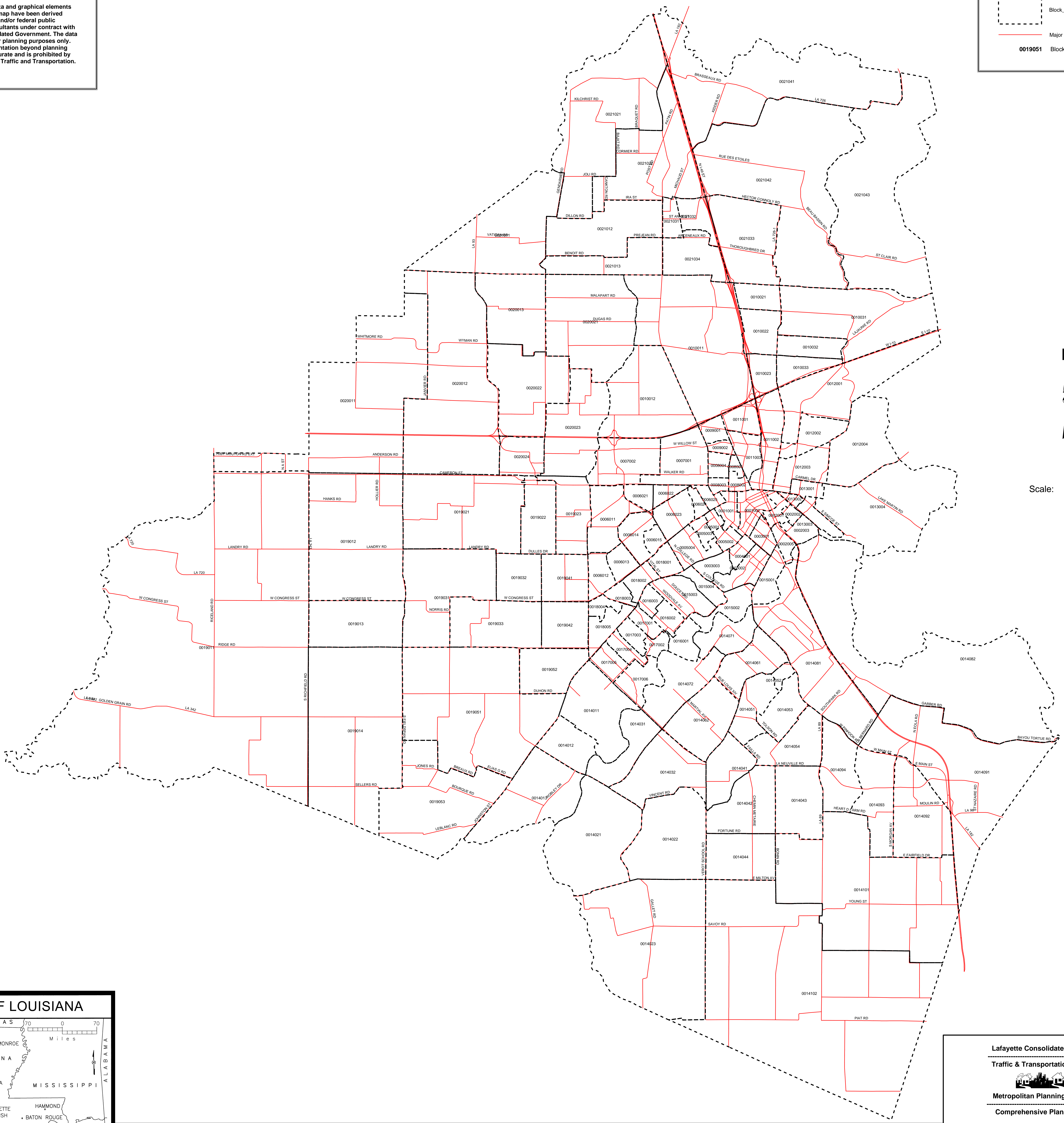
The sources of data and graphical elements identified on this map have been derived from local, state, and/or federal public records, and consultants under contract with Lafayette Consolidated Government. The data use is intended for planning purposes only. Any other representation beyond planning purposes is inaccurate and is prohibited by the Department of Traffic and Transportation.

Legend

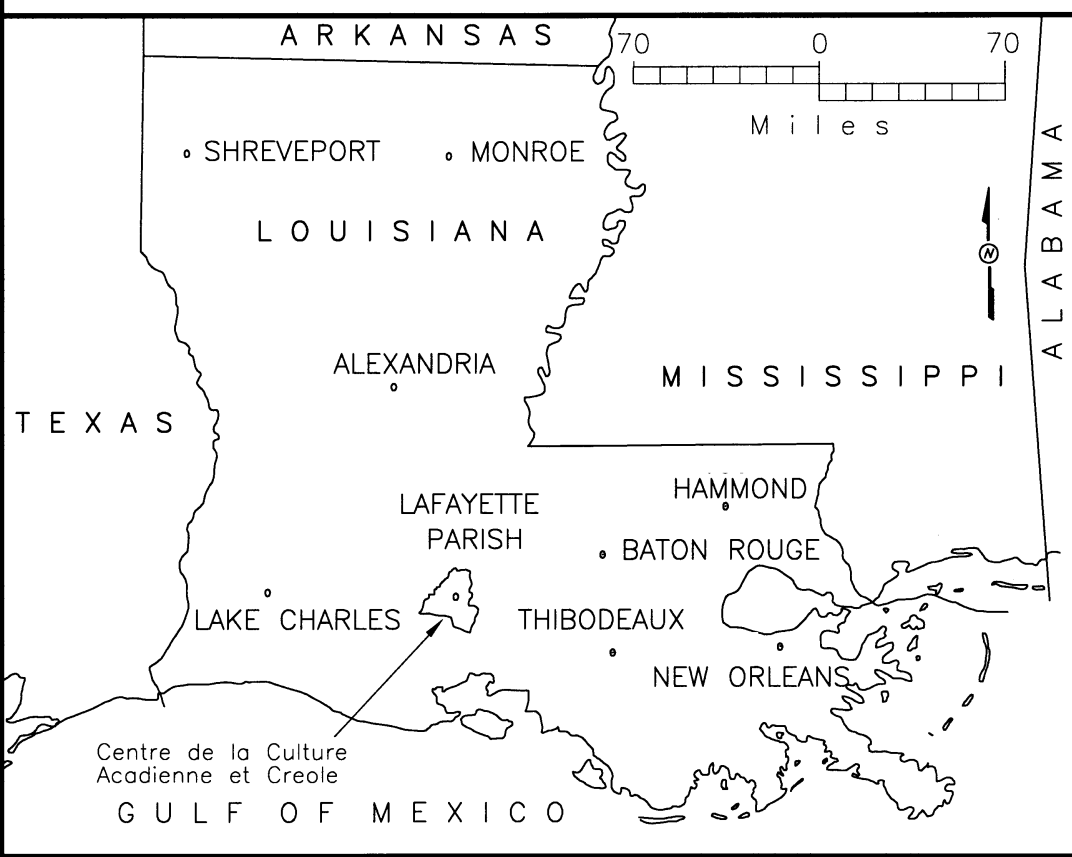
-  Block_Group
-  Major Roadway Layer
- 0019051** Block Group Number




Scale: 1:48,570



STATE OF LOUISIANA



2000 Census Block Groups, Lafayette Parish, LA.

Lafayette Consolidated Government
Traffic & Transportation Department

Metropolitan Planning Organization
Comprehensive Planning Division

Proj: 29010	Dwg: VJ	Plan: FMH
Date: 03/17/03	Path: X:/29010_Demo_Census/	